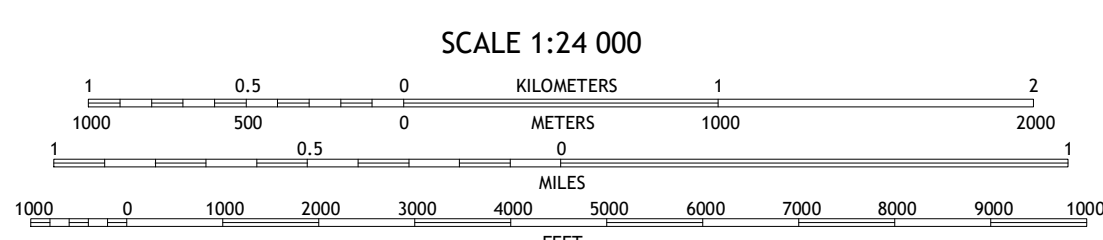
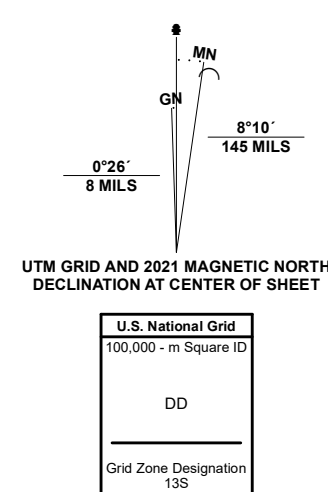




Produced by the United States Geological Survey
North American Datum of 1983 (NAD83). Projection and 1 000-meter grid: Universal Transverse Mercator, Zone 13S. Data is provided by The National Map (TNM), is the best available at the time of map generation, and includes data content from supporting themes of Elevation, Hydrography, Geographic Names, Boundaries, Transportation, Structures, Land Cover, and Orthimagery. Refer to associated Federal Geographic Data Committee (FGDC) Metadata for additional source data information.

This map is not a legal document. Boundaries may be generalized for this map scale. Private lands within government reservations may not be shown. Obtain permission before entering private lands. Temporal changes may have occurred since these data were collected and some data may no longer represent actual surface conditions.

Learn About The National Map: <https://nationalmap.gov>

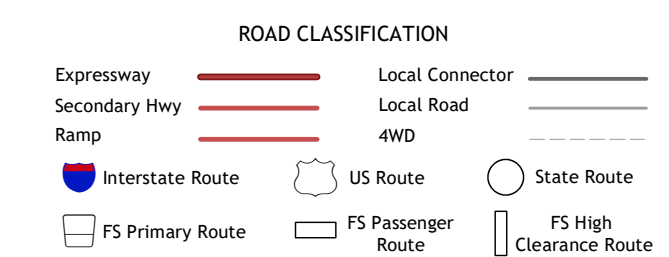


CONTOUR INTERVAL 20 FEET
NORTH AMERICAN VERTICAL DATUM OF 1988
CONTOUR SMOOTHNESS = High

COLORADO

QUADRANGLE LOCATION

Elkhorn	Eagle Rock	Farrum Peak
Hartsel	Sulphur Mountain	Glentvar
Antero Reservoir NE	Guffey NW	Spinney Mountain



Check with local Forest Service unit for current travel conditions and restrictions.

SULPHUR MOUNTAIN, CO
2024

ADJOINING QUADRANGLES